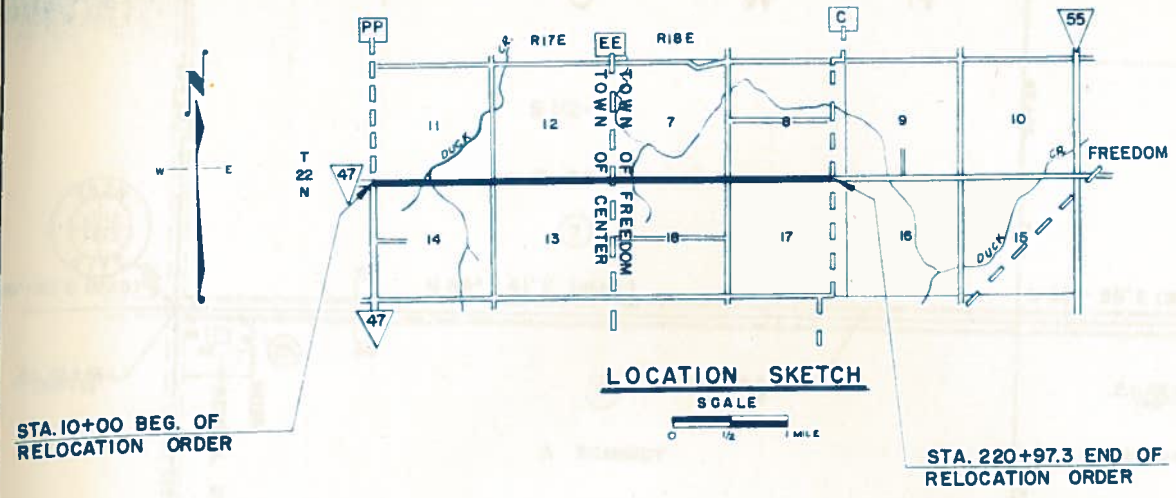
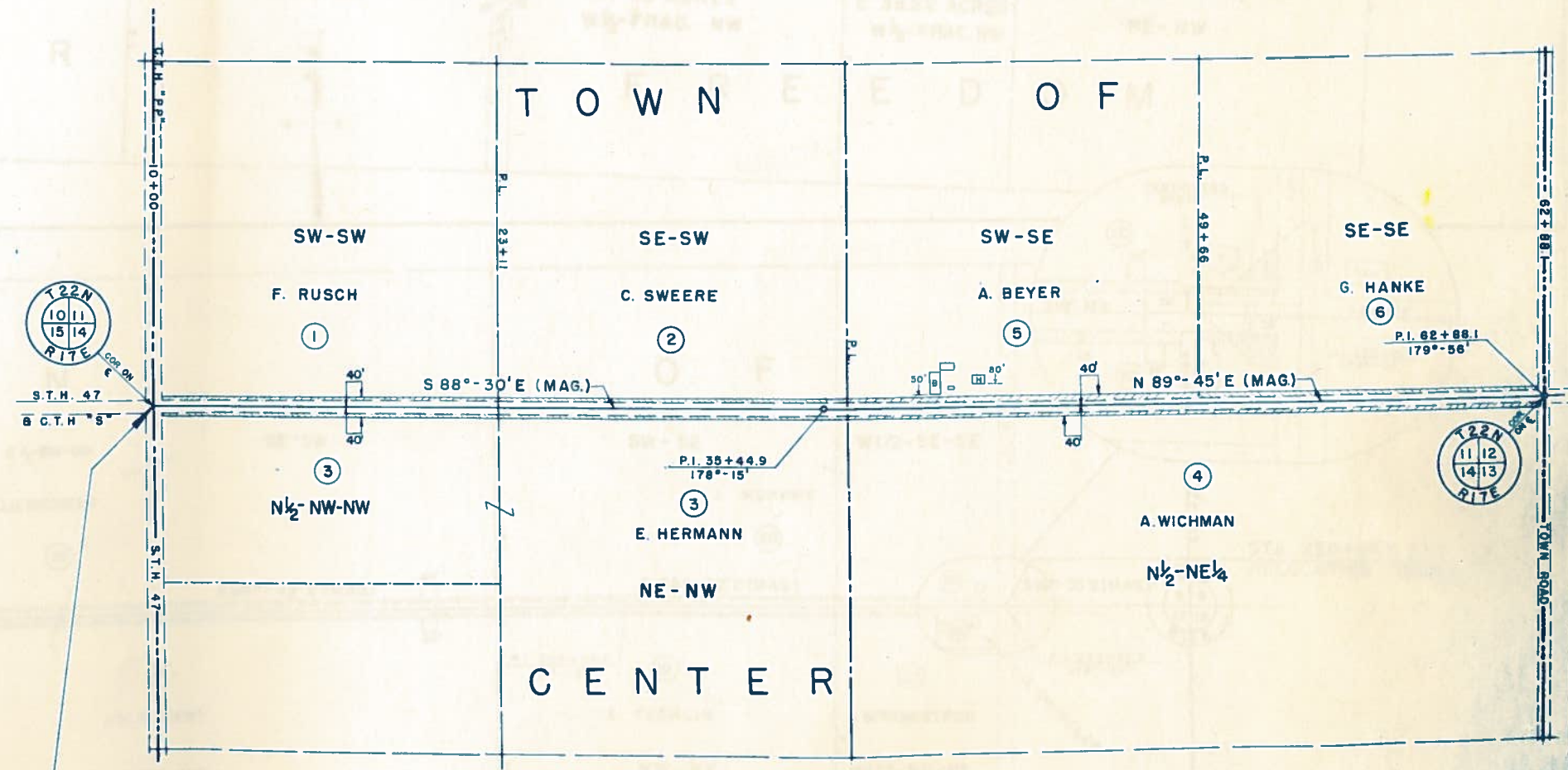


COUNTY AND HIGHWAY	ROUTE AND SECTION	CLASS AND AGREEMENT		FEDERAL DIVISION OFFICE	SHEET NUMBER	TOTAL SHEETS
		STATE	FEDERAL			
44.6	379.0		11.3	WIS. 5N	3	43



SCHEDULE OF LAND AND INTEREST REQUIRED
NOTE: ACQUIRE EASEMENTS FOR HIGHWAY PURPOSES EXCEPT AS OTHERWISE SPECIFIED

NO	OWNER	ACRES REQ'D.	RODS OF FENCING		INTEREST REQUIRED
			TO MOVE	TO BUILD	
1	FRED A. RUSCH	0.49	66		
2	CORNELIUS SWEERE	0.49	81		
3	EARL HERMANN	0.90	154		
4	ALMOND WICHMAN	1.06	159		
5	ARTHUR BEYER	0.60	55		
6	GUSTAV J. HANKE	0.51	49		
7	ELMER G. SEDO	0.93	80		
8	ARTHUR SCHMIDT	0.81	146		
9	ERVEN VAN BOXTEL	1.07	200		
10	ELMER DREWS	0.96	160		
11	JOHN CALIEBE ESTATE	0.57	84		
12	ORVILLE KRABBE	0.54	77		
13	FRANK H. DETTMAN	1.12	220		
14	CHARLES FISCHER	0.51	120		
15	MICHAEL J. METZ	0.43	29		
16	EDWARD GEENEN	0.60	68		
17	JOSEPH E. RICKERT	0.15			
18	JOSEPH H. RICKERT	1.64	255		
19	EDWIN E. TECHLIN	0.49	80		
20	IGNATIUS MURPHY	0.68	109		INCLUDING RESTRICTED DEVELOPMENT RIGHTS
21	GERHARD R. SPRINGSTROH	0.13	21		
22	ORVILLE SWINKLES	0.04			INCLUDING RESTRICTED DEVELOPMENT RIGHTS
23	SCHOOL DISTRICT NO. 3	0.09			
24	SCHOOL DISTRICT NO. 2	0.04			



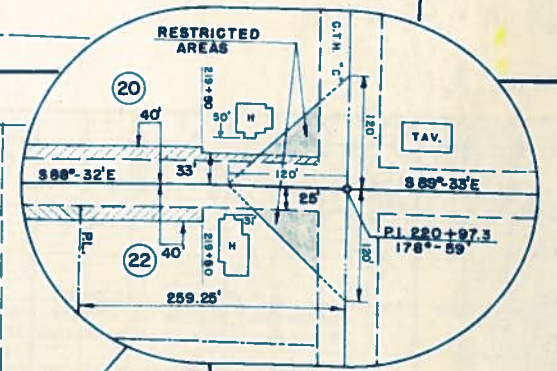
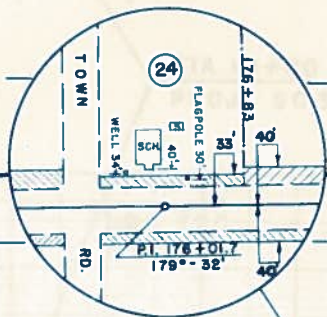
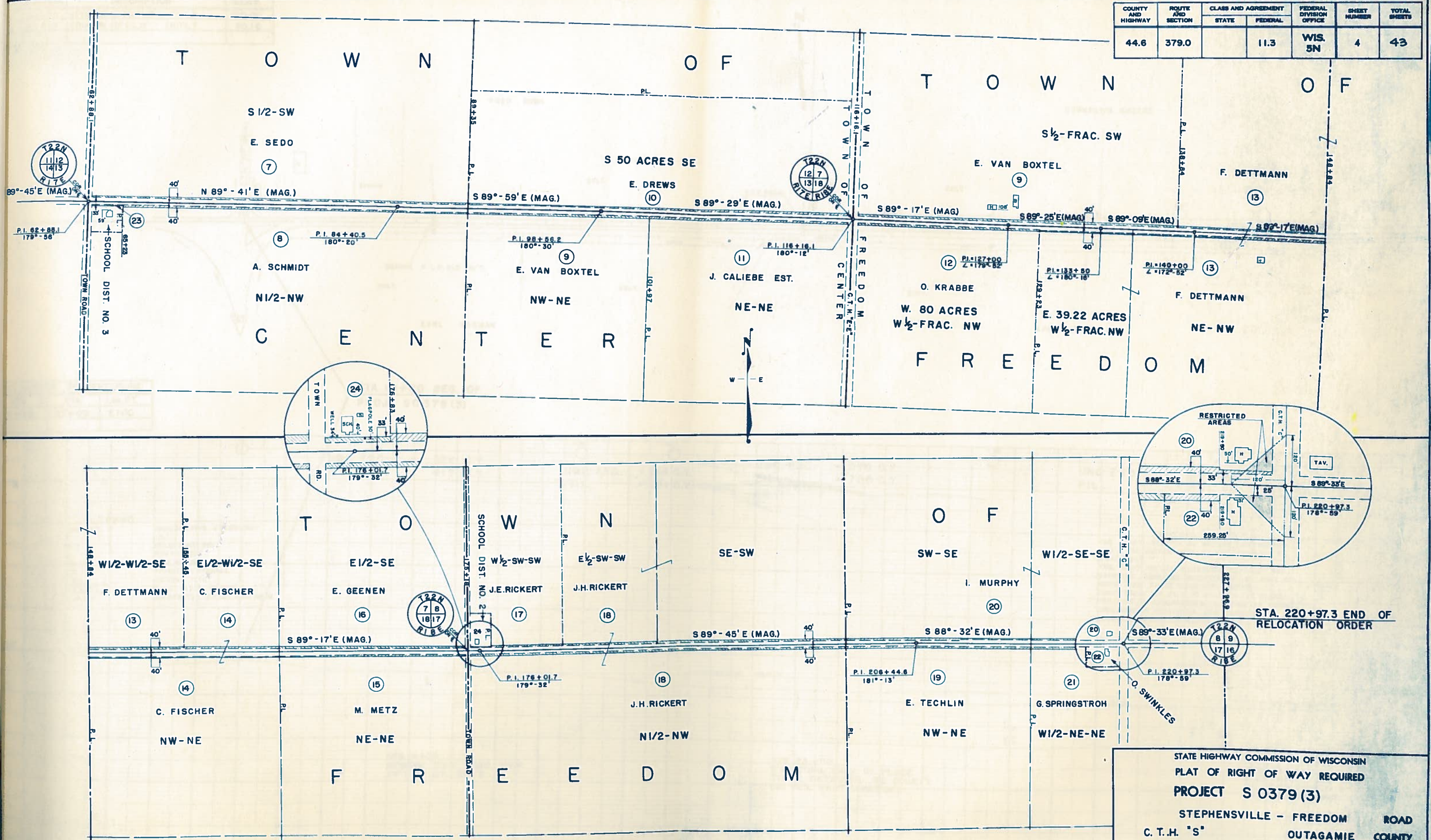
STA. 10+00 BEG. OF RELOCATION ORDER

S-13

STATE HIGHWAY COMMISSION OF WISCONSIN
 PLAT OF RIGHT OF WAY REQUIRED
 PROJECT S 0379(3)
 STEPHENSVILLE - FREEDOM ROAD
 C. T. H. "S"
 OUTAGAMIE COUNTY

SCALE
 0 100 200 300 400
 LENGTH = 3.996 MILES
 DATED APRIL 22, 1953

COUNTY AND HIGHWAY	ROUTE AND SECTION	CLASS AND AGREEMENT		FEDERAL DIVISION OFFICE	SHEET NUMBER	TOTAL SHEETS
		STATE	FEDERAL			
44.6	379.0		11.3	WIS. 5N	4	43



STA. 220+97.3 END OF RELOCATION ORDER

STATE HIGHWAY COMMISSION OF WISCONSIN
 PLAT OF RIGHT OF WAY REQUIRED
 PROJECT S 0379 (3)
 STEPHENSVILLE - FREEDOM ROAD
 C. T. H. "S" OUTAGAMIE COUNTY

SCALE
 LENGTH = 3.996 MILES
 DATED APRIL 29, 1982